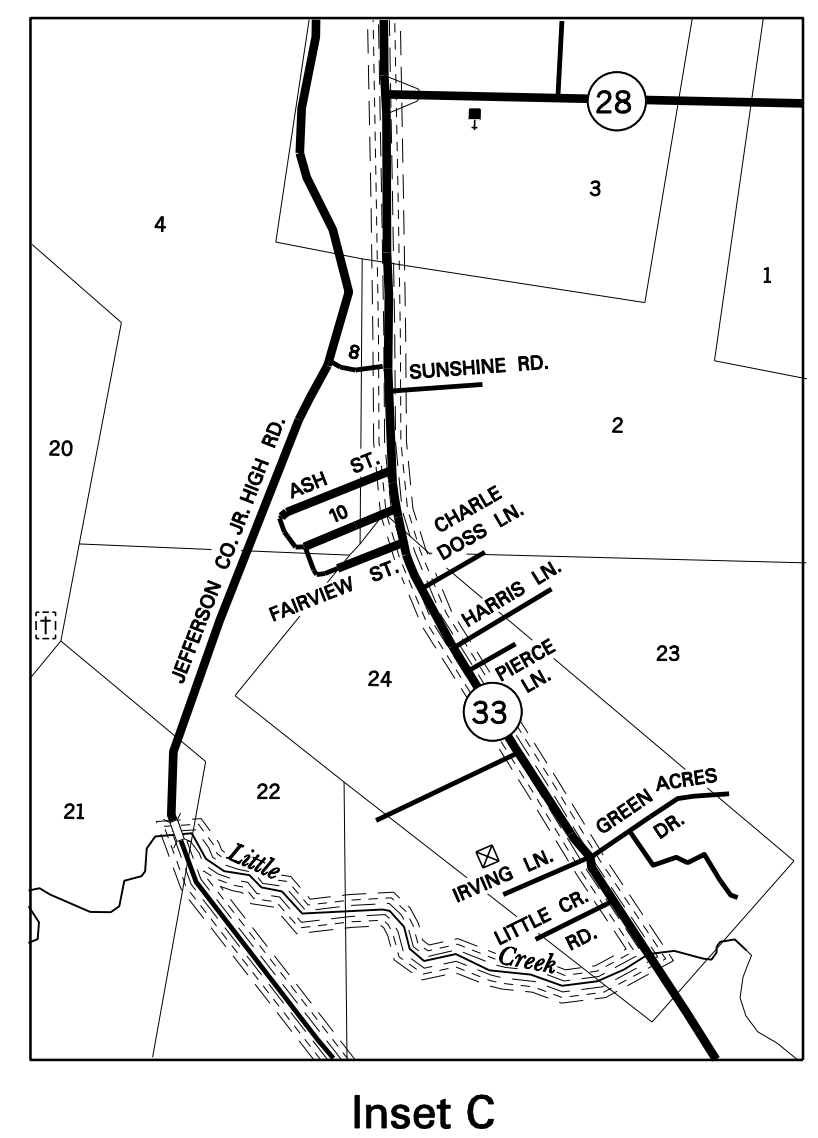
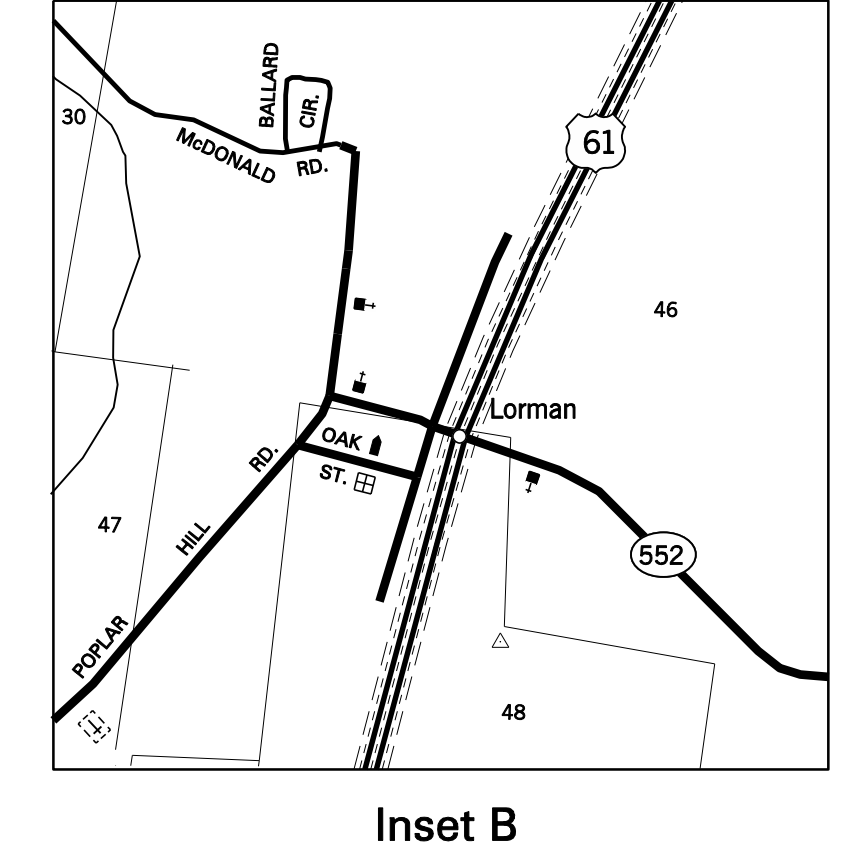
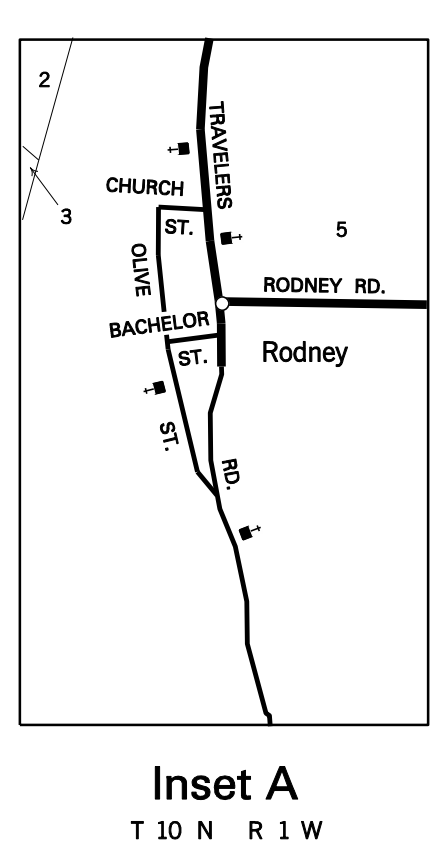
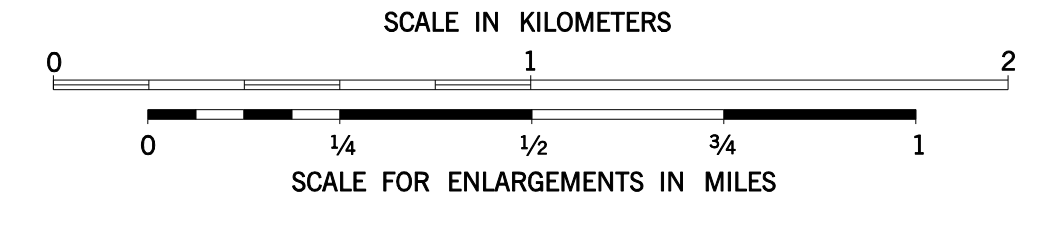


LEGEND

- ROADS AND ROADWAY FEATURES**
 - UNIMPROVED ROAD
 - GRAVEL
 - PAVED ROAD
 - UNIMPROVED HIGHWAY
 - DIVIDED HIGHWAY
 - INTERSTATE SYSTEM
 - CITY STREETS
- HIGHWAY BRIDGES**
 - BRIDGE 50 FEET AND OVER
 - DRAWBRIDGE
 - FERRY (FREE OR TOLL)
 - HIGHWAY GRADE SEPARATION
 - HIGHWAY INTERCHANGE
- ROAD SYSTEM DESIGNATION**
 - INTERSTATE NUMBERED
 - U.S. NUMBERED
 - STATE NUMBERED
- RAILROADS**
 - RAILROAD STATION
 - RAILROAD ABOVE
 - RAILROAD BELOW
- AIRPORTS**
 - MILITARY AIRPORT
 - AIRPORT LIMITED FACILITIES
 - LANDING AREA OR STRIP
 - INCLUDING PRIVATE AIR FIELDS
 - AIRPORT COMPLETE FACILITIES
 - AIRWAY LIGHT BEACON
- DRAINAGE AND NATURAL FEATURES**
 - NARROW STREAM
 - DRAINAGE DITCH
 - LAKES AND RESERVOIRS
 - OVERFLOW LAND
 - MARSH OR SWAMP LAND
- BOUNDARIES**
 - STATE BOUNDARY
 - COUNTY BOUNDARY
 - BEAT LINE
 - CONGRESSIONAL TOWNSHIP
 - SECTION LINE
 - NATIONAL OR STATE FOREST
 - RESERVATION PARKS ETC.
 - URBAN AREA COMPACT
 - INCORPORATED PLACES
 - UNINCORPORATED DEEMED AREAS
- NAVIGATION**
 - DOCK PIER OR LANDING
 - LEVEE OR DIKE
 - LEVEE OR DIKE WITH ROAD
- CITY AND VILLAGE CENTERS**
 - COUNTY SEAT
 - OTHER CITIES AND VILLAGES
- MISCELLANEOUS**
 - TRIANGULATION STATION
 - BENCH MARK WITH ELEVATION
- PUBLIC SERVICE FACILITIES**
 - OBSERVATION OR LOOKOUT TOWER
 - HIGHWAY GARAGE
 - POST OFFICE
 - POWER PLANT
 - WEIGHT STATION
 - RESTAURANT
 - SEWAGE DISPOSAL PLANT
 - COMMUNITY CENTER OR TOWNHALL
 - NATIONAL PARK GARAGE
 - FIRE STATION
 - PUBLIC LIBRARY
 - SANITARY LAND FILL
 - CORRECTIONAL INSTITUTION
 - POLICE STATION
 - GRAVEL PIT
- CONSERVATION AND RECREATION**
 - MOTEL OR HOTEL
 - CAMP OR LODGE
 - HISTORIC OR SCENIC SITE
 - FAIR GROUNDS OR RACE COURSE
 - SMALL PARK
 - GOLF COURSE OR COUNTRY CLUB
- INDUSTRIAL**
 - FACTORY OR INDUSTRY
 - SEASONAL INDUSTRY
- CHURCHES AND CEMETERIES**
 - CHURCH
 - CEMETERY
 - CHURCH WITH CEMETERY ADJACENT
- EDUCATION**
 - SCHOOL
- MISCELLANEOUS STRUCTURES**
 - ARMORY
 - FORT, ARMY CAMP

- JEFFERSON COUNTY NAMES INDEX:**
- ALBRIGHT RD. C4
 - ALLEN RD. C4
 - ANDERSON RD. C4
 - BARRETT ST. B3 SHAW A1 F2*
 - BATES RD. C2 SHAW A1 F2*
 - BATES RD. C3
 - BATES RD. C4
 - BENNETT RD. C3
 - BLACKBURN RD. C7
 - BLACKBURN RD. C8
 - BLACKBURN RD. C9
 - BLACKBURN RD. C10
 - BLACKBURN RD. C11
 - BLACKBURN RD. C12
 - BLACKBURN RD. C13
 - BLACKBURN RD. C14
 - BLACKBURN RD. C15
 - BLACKBURN RD. C16
 - BLACKBURN RD. C17
 - BLACKBURN RD. C18
 - BLACKBURN RD. C19
 - BLACKBURN RD. C20
 - BLACKBURN RD. C21
 - BLACKBURN RD. C22
 - BLACKBURN RD. C23
 - BLACKBURN RD. C24
 - BLACKBURN RD. C25
 - BLACKBURN RD. C26
 - BLACKBURN RD. C27
 - BLACKBURN RD. C28
 - BLACKBURN RD. C29
 - BLACKBURN RD. C30
 - BLACKBURN RD. C31
 - BLACKBURN RD. C32
 - BLACKBURN RD. C33
 - BLACKBURN RD. C34
 - BLACKBURN RD. C35
 - BLACKBURN RD. C36
 - BLACKBURN RD. C37
 - BLACKBURN RD. C38
 - BLACKBURN RD. C39
 - BLACKBURN RD. C40
 - BLACKBURN RD. C41
 - BLACKBURN RD. C42
 - BLACKBURN RD. C43
 - BLACKBURN RD. C44
 - BLACKBURN RD. C45
 - BLACKBURN RD. C46
 - BLACKBURN RD. C47
 - BLACKBURN RD. C48
 - BLACKBURN RD. C49
 - BLACKBURN RD. C50
 - BLACKBURN RD. C51
 - BLACKBURN RD. C52
 - BLACKBURN RD. C53
 - BLACKBURN RD. C54
 - BLACKBURN RD. C55
 - BLACKBURN RD. C56
 - BLACKBURN RD. C57
 - BLACKBURN RD. C58
 - BLACKBURN RD. C59
 - BLACKBURN RD. C60
 - BLACKBURN RD. C61
 - BLACKBURN RD. C62
 - BLACKBURN RD. C63
 - BLACKBURN RD. C64
 - BLACKBURN RD. C65
 - BLACKBURN RD. C66
 - BLACKBURN RD. C67
 - BLACKBURN RD. C68
 - BLACKBURN RD. C69
 - BLACKBURN RD. C70
 - BLACKBURN RD. C71
 - BLACKBURN RD. C72
 - BLACKBURN RD. C73
 - BLACKBURN RD. C74
 - BLACKBURN RD. C75
 - BLACKBURN RD. C76
 - BLACKBURN RD. C77
 - BLACKBURN RD. C78
 - BLACKBURN RD. C79
 - BLACKBURN RD. C80
 - BLACKBURN RD. C81
 - BLACKBURN RD. C82
 - BLACKBURN RD. C83
 - BLACKBURN RD. C84
 - BLACKBURN RD. C85
 - BLACKBURN RD. C86
 - BLACKBURN RD. C87
 - BLACKBURN RD. C88
 - BLACKBURN RD. C89
 - BLACKBURN RD. C90
 - BLACKBURN RD. C91
 - BLACKBURN RD. C92
 - BLACKBURN RD. C93
 - BLACKBURN RD. C94
 - BLACKBURN RD. C95
 - BLACKBURN RD. C96
 - BLACKBURN RD. C97
 - BLACKBURN RD. C98
 - BLACKBURN RD. C99
 - BLACKBURN RD. C100

- STREET NAMES NOT SHOWN:**
1. MEDGAR EVERS BLVD. C4 D5
 2. MONROVIA RD. C3
 3. ROSE HILL RD. C4
 4. SUGARLOAF RD. C3
 5. SUGARLOAF RD. C4
 6. SUGARLOAF RD. C5
 7. SUGARLOAF RD. C6
 8. SUGARLOAF RD. C7
 9. SUGARLOAF RD. C8
 10. SUGARLOAF RD. C9
 11. SUGARLOAF RD. C10
 12. SUGARLOAF RD. C11
 13. SUGARLOAF RD. C12
 14. SUGARLOAF RD. C13
 15. SUGARLOAF RD. C14
 16. SUGARLOAF RD. C15
 17. SUGARLOAF RD. C16
 18. SUGARLOAF RD. C17
 19. SUGARLOAF RD. C18
 20. SUGARLOAF RD. C19
 21. SUGARLOAF RD. C20
 22. SUGARLOAF RD. C21
 23. SUGARLOAF RD. C22
 24. SUGARLOAF RD. C23
 25. SUGARLOAF RD. C24
 26. SUGARLOAF RD. C25
 27. SUGARLOAF RD. C26
 28. SUGARLOAF RD. C27
 29. SUGARLOAF RD. C28
 30. SUGARLOAF RD. C29
 31. SUGARLOAF RD. C30
 32. SUGARLOAF RD. C31
 33. SUGARLOAF RD. C32
 34. SUGARLOAF RD. C33
 35. SUGARLOAF RD. C34
 36. SUGARLOAF RD. C35
 37. SUGARLOAF RD. C36
 38. SUGARLOAF RD. C37
 39. SUGARLOAF RD. C38
 40. SUGARLOAF RD. C39
 41. SUGARLOAF RD. C40
 42. SUGARLOAF RD. C41
 43. SUGARLOAF RD. C42
 44. SUGARLOAF RD. C43
 45. SUGARLOAF RD. C44
 46. SUGARLOAF RD. C45
 47. SUGARLOAF RD. C46
 48. SUGARLOAF RD. C47
 49. SUGARLOAF RD. C48
 50. SUGARLOAF RD. C49
 51. SUGARLOAF RD. C50
 52. SUGARLOAF RD. C51
 53. SUGARLOAF RD. C52
 54. SUGARLOAF RD. C53
 55. SUGARLOAF RD. C54
 56. SUGARLOAF RD. C55
 57. SUGARLOAF RD. C56
 58. SUGARLOAF RD. C57
 59. SUGARLOAF RD. C58
 60. SUGARLOAF RD. C59
 61. SUGARLOAF RD. C60
 62. SUGARLOAF RD. C61
 63. SUGARLOAF RD. C62
 64. SUGARLOAF RD. C63
 65. SUGARLOAF RD. C64
 66. SUGARLOAF RD. C65
 67. SUGARLOAF RD. C66
 68. SUGARLOAF RD. C67
 69. SUGARLOAF RD. C68
 70. SUGARLOAF RD. C69
 71. SUGARLOAF RD. C70
 72. SUGARLOAF RD. C71
 73. SUGARLOAF RD. C72
 74. SUGARLOAF RD. C73
 75. SUGARLOAF RD. C74
 76. SUGARLOAF RD. C75
 77. SUGARLOAF RD. C76
 78. SUGARLOAF RD. C77
 79. SUGARLOAF RD. C78
 80. SUGARLOAF RD. C79
 81. SUGARLOAF RD. C80
 82. SUGARLOAF RD. C81
 83. SUGARLOAF RD. C82
 84. SUGARLOAF RD. C83
 85. SUGARLOAF RD. C84
 86. SUGARLOAF RD. C85
 87. SUGARLOAF RD. C86
 88. SUGARLOAF RD. C87
 89. SUGARLOAF RD. C88
 90. SUGARLOAF RD. C89
 91. SUGARLOAF RD. C90
 92. SUGARLOAF RD. C91
 93. SUGARLOAF RD. C92
 94. SUGARLOAF RD. C93
 95. SUGARLOAF RD. C94
 96. SUGARLOAF RD. C95
 97. SUGARLOAF RD. C96
 98. SUGARLOAF RD. C97
 99. SUGARLOAF RD. C98
 100. SUGARLOAF RD. C99
 101. SUGARLOAF RD. C100



DATA SOURCES

- 2010 ASCS AERIAL PHOTOS
- 1987 USGS DLG
- 2005 MDT FIELD INVENTORY
- 2010 POPULATION 7,726
- 2002 BEAT LINES

MISSISSIPPI DEPARTMENT OF TRANSPORTATION
COPYRIGHT LICENSE AGREEMENT

This map is owned by the Mississippi Department of Transportation and is protected by the United States copyright laws and international provisions. This map is made available to the public as a courtesy. The user of this map is granted a non-exclusive, non-transferable license to use the map in whole or in part, without modification, provided the notice of copyright by the Mississippi Department of Transportation is displayed in a prominent location on each map.

You have a copy-free right to reproduce and distribute the copyrighted map in whole or in part, without modification, provided the Mississippi Department of Transportation copyright notice is displayed in a prominent location on each reproduction. Any modification of a map voids this agreement and makes your license to use, copy, and distribute the map. Use of modified maps is strictly prohibited and is subject to prosecution under State and Federal laws.

This agreement is governed by the laws of the State of Mississippi, U.S. Federal Law, and U.S. International Treaties.

Should you have any questions concerning this agreement, please write: Mississippi Department of Transportation, Planning Division, Post Office Box 1600, Jackson, Mississippi 39202-1600.

GENERAL HIGHWAY MAP

JEFFERSON COUNTY

MISSISSIPPI
© 2011

MISSISSIPPI DEPARTMENT OF TRANSPORTATION
PLANNING DIVISION
IN COOPERATION WITH THE
U.S. DEPARTMENT OF TRANSPORTATION
FEDERAL HIGHWAY ADMINISTRATION
TRANSVERSE MERCATOR PROJECTION,
STATE PLANE COORDINATE SYSTEM 1983

